

Federal Government of Somalia (FGS)

**Ministry of Planning and International Cooperation
(MoPIC)**

Directorate of National Statistics (DNS)

**PRESENTATION ON FIFTH SESSION OF THE
OIC STATISTICAL COMMISSION SESRIC
HEADQUARTER**

ANKARAL - TURKRY

12-14 MAY ,2015



Introduction

- Background
- Overview: MoPIC
- Directorate of National Statistics
- Organizational Structure
- Overview: Human Resource
- On Going Activities of DNS
- Methodology Of Data Collection
- Market Price
- Exchange Rate
- Proposed change



Background

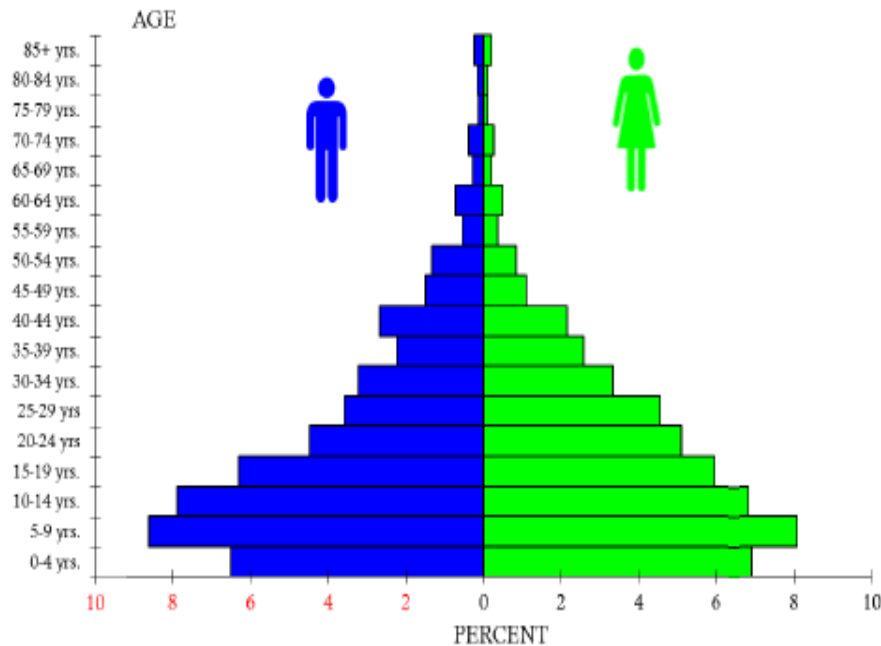


- Existing Opportunities
 - Political commitment for institutional development
 - High importance of statistical information for sustainable development
 - Economic and financial statistics

Somalia: Past 20 years

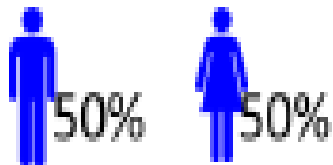
- Civil war and famine
- Piracy and terrorism
- Chaotic and lawlessness
- Political instability

Population Estimation Survey for Somalia: Key Facts

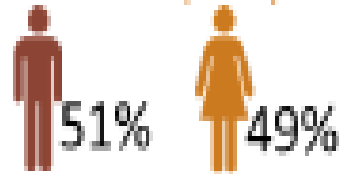


- The bulk of 12,316,894 Somali population are young
- Just under half (44.7 percent) of the population is between 10 and 29 years old
- Nearly three-quarters (74.8 percent) of the population is under 30 years.

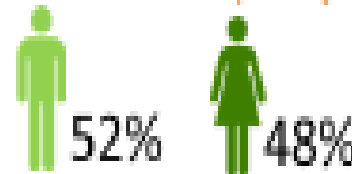
Urban – 5,216,392



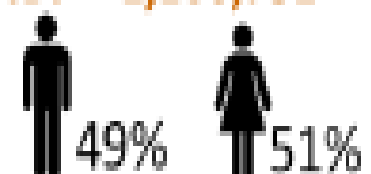
Rural – 2,806,787



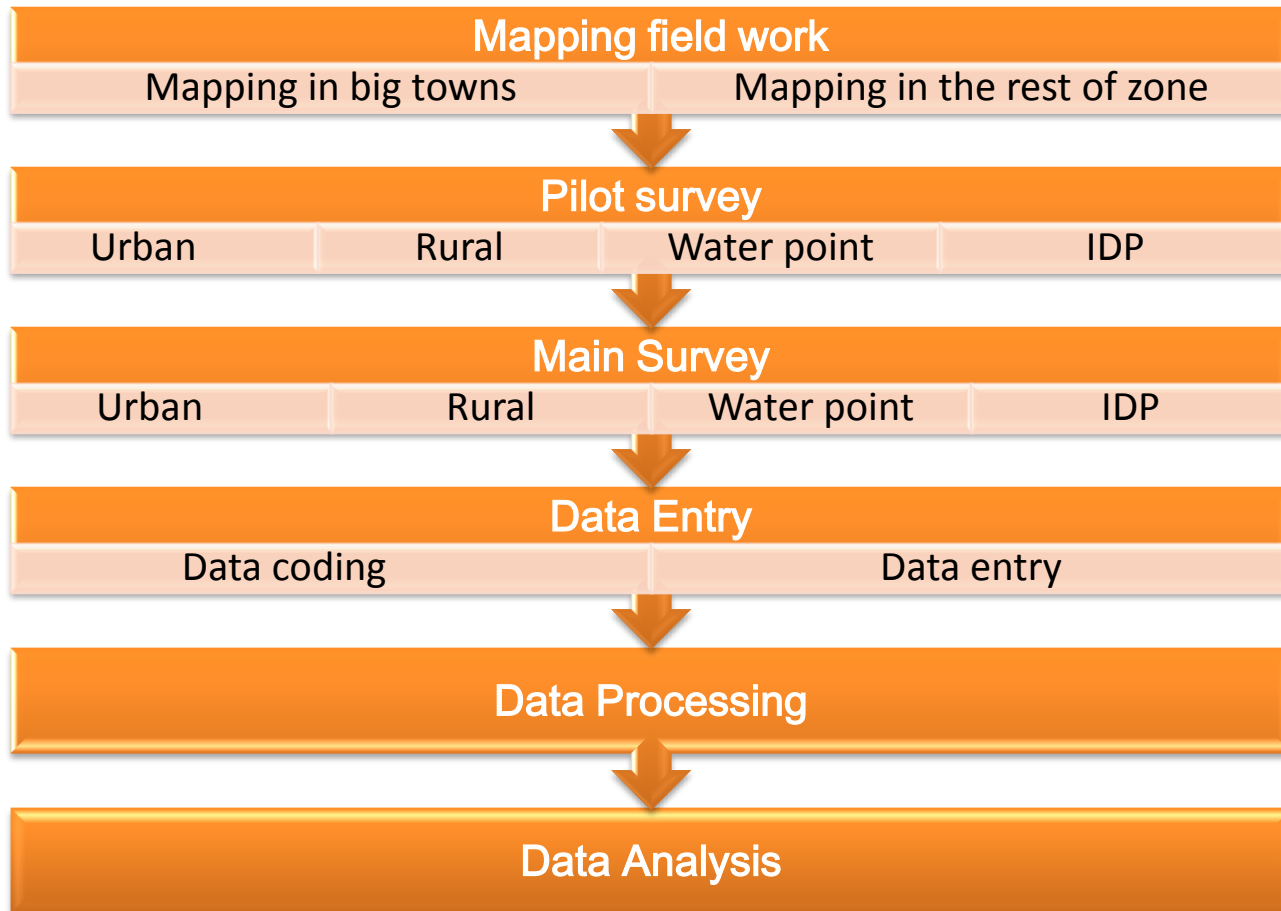
Nomads – 3,186,965



IDP – 1,106,751



II. Updated PESS Methodology





II. Updated PESS Methodology

II.1. Mapping Field Work

❖ Mapping Output

1. Updated list of settlements and water points
2. [Geo](#) file for sampling purpose (sampling frame)
3. Geo referenced database

❖ Mapping procedure

1. Delineating EA on map A3 / sketch maps, with clear boundaries,
2. Transfer EA to the master map A1/A0 ,
3. Transfer EA coding to the geofile.
4. Transfer EA boundaries to the geo database



II. Updated PESS Methodology

II.2. Pilot survey

The PESS pilot survey will be undertaken in three zone, since the specificity of each zone. The following subject will be tested:

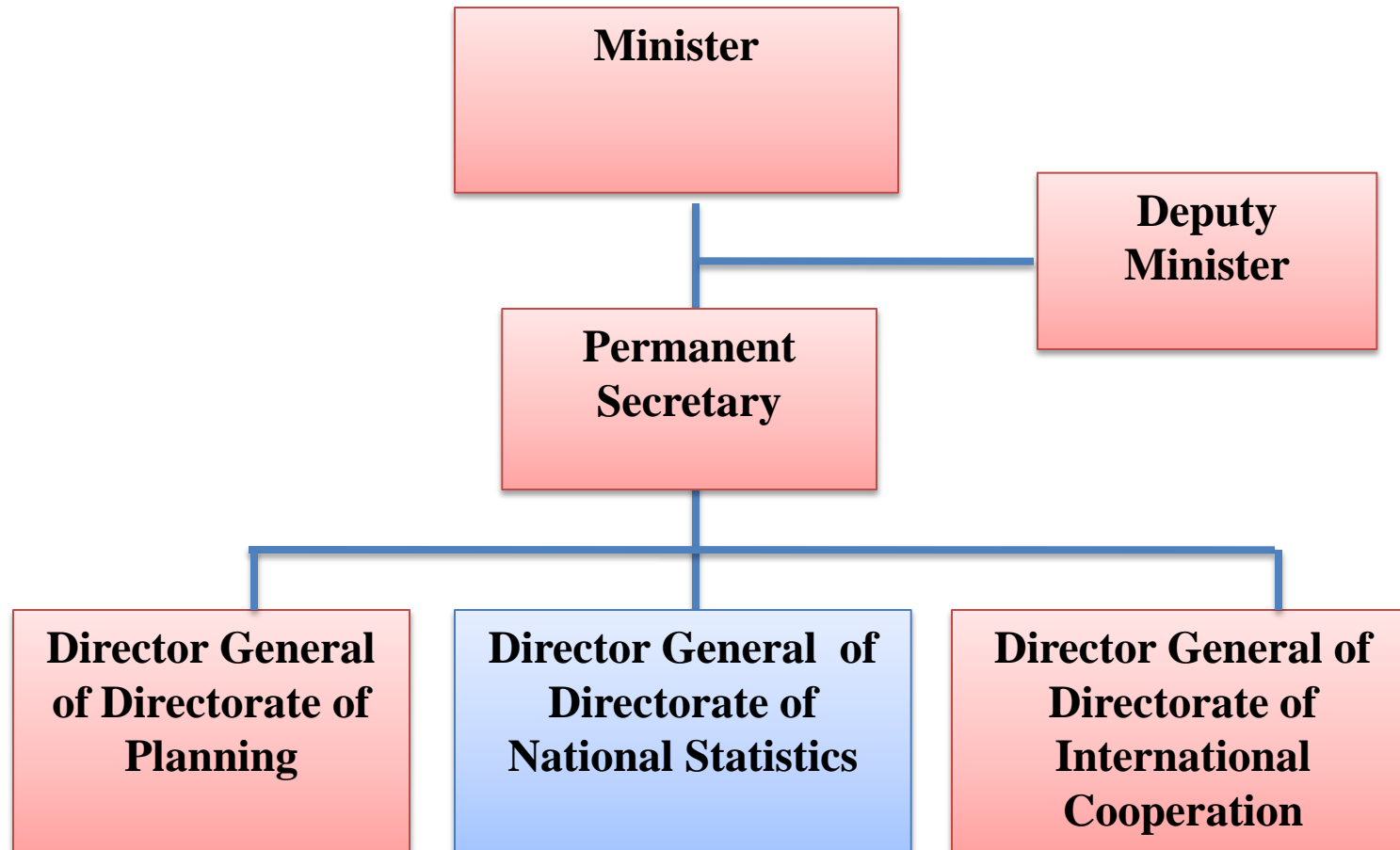
- ❖ **PESS documentation**

1. Questionnaire,
2. EA Booklet,

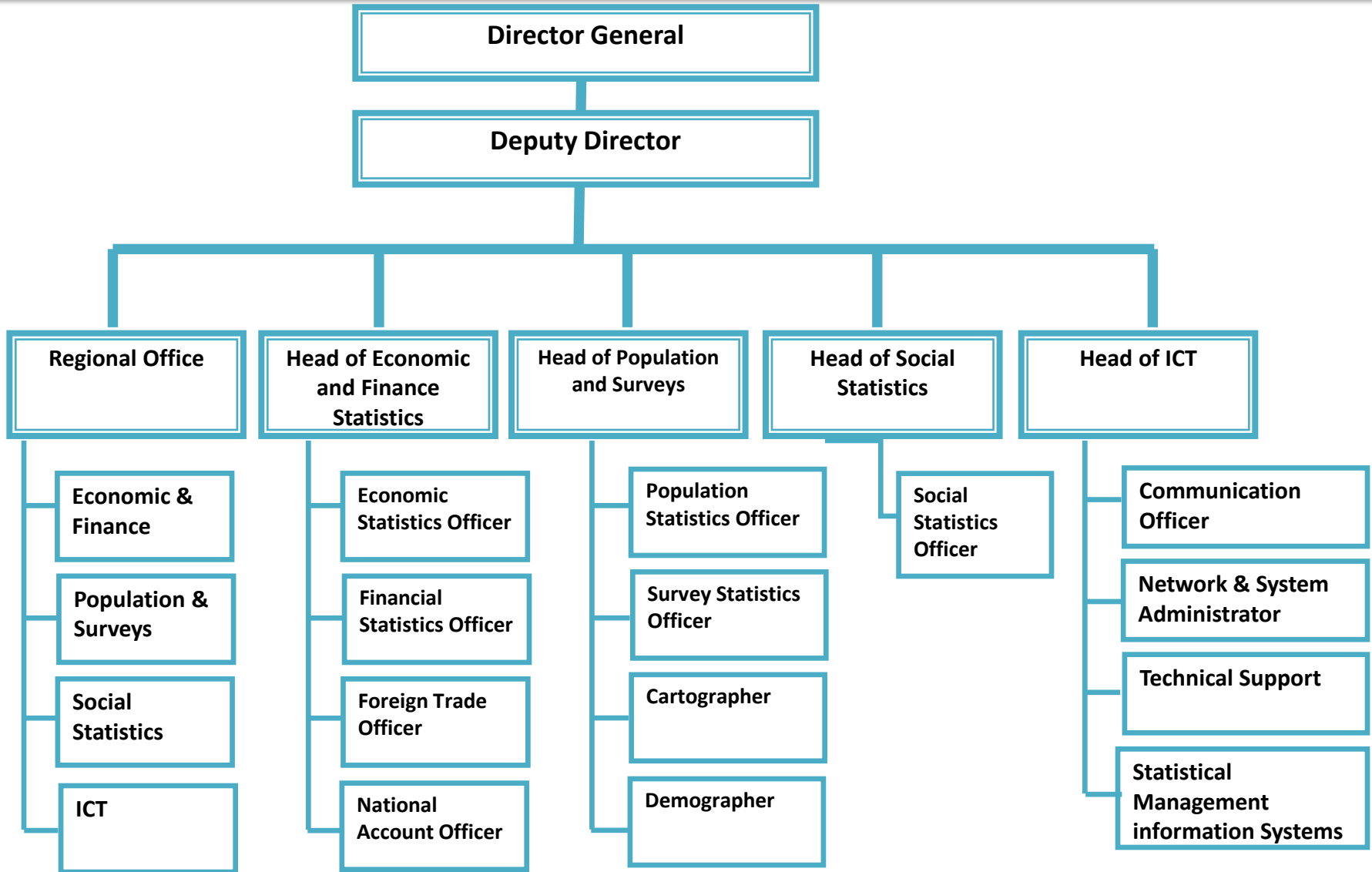
- ❖ **PESS data capture** : a data capture screen was designed by CSPRO to help in data entry

- ❖ **The pilot survey will be held in urban, rural, nomadic, and IDP camps**

Overview: Ministry of Planning and International Cooperation (MoPIC)



Organizational Structure (DNS)



Directorate of National Statistics (DNS)

- key provider of statistical data requirements for decision makers and researchers to address socio-economic development and welfare of the nation
- Represents the Federal Government with respect to statistical affairs at the national, regional and international levels in cooperation with government institutions and other agencies with statistical information
- ▶ **Vision Statement:** To produce reliable data for evidence base policies and decisions through integrated system of statistical information.
- ▶ **Mission Statement:** To promote organizational culture of positive personality and statistical innovation for economic growth and sustainable development.



Overview: Human Resource for DNS

- ▶ Institutional memory: Veteran Deputy Minister, 2 staff members and one advisor on call
- ▶ New leadership: Senior Management Staff with international education and experience
- ▶ Current staff: 23 Full time employees and 2 advisors
- ▶ On call staff: More than 200 trained surveyors and more than 40 trained data entry workers
- ▶ Support staff: Access to Somali Diaspora Network and local academic institutions
- ▶ Strong commitment from top leadership and strategic partners to strengthen institutional system for sustainable development



On going activities of DNS

- Administrative data collection.
- Market price commodities.
- Social & Economic Statistics.
- Surveys & Census at any time needed.

Methodology Of Market Price

- Collection of the price data from 3 major markets In Mogadishu.
- Four times a monthly, of 310 commodities by weekly collected from the Mogadishu markets.
- Compiling, editing, calculating an average of each commodity price a monthly.
- Comparing the prices change between the months.
- Daily collect the Exchange rate.

Classification of Commodities

- International Classifications of commodities with codes composes of 12 categories which consist of 310 items.
- 310 items prices are collected from three different markets in Mogadishu.
- Collection of market price items are basically based on weekly, each market price is collected 4 times a month.
- Compiling ,Editing, Calculating an average of each commodity price a monthly.

Thank you ...

